

FURTHER INFORMATION

Clwydian Ranger

Public Transport Information
Denbighshire County Council 01824 706968
Flintshire County Council 01352 704035
Wrexham County Borough Council 01978 266166

Clwydian Range AONB
(Area of Outstanding Natural Beauty)
Loggerheads Country Park 01352 810586

Visitor Information
Bala 01678 521021
Barmouth 01341 280787
Chester 01244 402111
Dolgellau 01341 422888
Llangollen 01978 860828
Mold 01352 759331

Rhyl 01745 355068
Wepre Country Park 01244 814931
Wrexham 01978 292015



BLUE LINE

Mold - Rhyl - Denbigh - Ruthin - Loggerheads - Llangollen - Pontcysyllte - Chirk

Table with 2 columns: Station/Service and Time. Lists routes from Mold to Chirk and back.

Connects with Orange Line from Chester.
Connects with Green Line to Prestatyn.



D JONES AND SON: 01978 824666

Chirk - Pontcysyllte - Llangollen - Loggerheads - Ruthin - Denbigh - Rhyl - Mold

Table with 2 columns: Station/Service and Time. Lists routes from Chirk to Mold and back.

Connects with Orange Line to Chester.
Connects with Green Line to Prestatyn.



ORANGE LINE

Chester - Buckley - Mold - Loggerheads

Table with 2 columns: Service and Time. Lists routes from Chester to Mold and back.

Rail connections from Merseyside via Chester

Connections leave Liverpool Lime Street at 08:43, West Kirby (change at Birkenhead Hamilton Square) at 08:01, New Brighton (change at Birkenhead Hamilton Square) at 08:23, Birkenhead Hamilton Square at 08:50, Rock Ferry at 08:57, Ellesmere Port (change at Hooton) at 08:49, Hooton at 08:57, arriving at Chester at 09:26.

Service 13 runs all year. For details ring traveline on 0871 200 22 33.

SERVICE D42

Wrexham - Caergwrle - Mold

Table with 2 columns: Station and Time. Lists routes from Wrexham to Mold and back.

Connects with Orange Line to Loggerheads Country Park.

Service D42 runs all year. For details ring traveline on 0871 200 22 33

CLWYDIAN RANGER

Loggerheads - Mold - Buckley - Chester

Table with 2 columns: Service and Time. Lists routes from Loggerheads to Chester and back.

Rail connections from Merseyside via Chester

Return connection leaves Chester at 18:00, arriving at Hooton at 18:14, Ellesmere Port (change at Hooton) at 18:37, Rock Ferry at 18:29, Birkenhead Hamilton Square at 18:36, New Brighton (change at Birkenhead Hamilton Square) at 19:13, West Kirby (change at Birkenhead Hamilton Square) at 19:07 and Liverpool Lime Street at 18:43.

Service 13 runs all year. For details ring traveline on 0871 200 22 33.

CLWYDIAN RANGER

Leisure Bus Services

Explore the Clwydian Range, the Vale of Clwyd and the Cambrian Coast

An Excellent Network of Services... all with Easy Access Buses

Sundays and Bank Holiday Monday

On Sundays and Bank Holiday Monday from 4 July to 26 September, you can reach a wide area of North Wales by using the Clwydian Ranger leisure bus network of services.

Loggerheads Country Park, a destination in its own right, continues to be the focal point of services from surrounding towns, interconnecting to offer onward travel to a variety of places within the Clwydian Range Area of Outstanding Natural Beauty.

Other scenic services link Prestatyn and Rhyl with Bala, Dolgellau and Barmouth calling at Llyn Brenig where you can enjoy forest walks or picnics by the reservoir.

The new service 72 to Llyn Brenig provides something for everyone, visitor centre and cafe, breathtaking views, all ability lakeside trails, excellent fly-fishing, moorland and woodland walks, mountain bike trails, children's playground, nature and archaeology trails and much much more.

Mae fersiwn Cymraeg o'r cyhoeddiad hwn ar gael. A Welsh version of this publication is available.

Fares Information

Clwydian Ranger Fares
Value for money day ticket gives unlimited travel on all the bus services whose timetables appear in this booklet.
£5.00 Adult
£2.50 Child/Over 60s
£10.00 Family (2 adults and up to three children)
Free Cerdyn Cymru Passholders
Other single and return fares available for shorter journeys.

Other tickets valid on Clwydian Ranger Network

Details outlined below apply to the days when the Clwydian Ranger Leisure Bus Network operates. Certain restrictions may apply on other days of the week.

Connexions+ - Day Bus Ticket

Valid on most bus services within Flintshire and Denbighshire and on the Clwydian Ranger network. Adult £5.00; Child and Over 60s £2.50; Family £10.00. Buy on the bus.

North Wales Rover

The North Wales Rover tickets are available for travel by bus and train within North Wales and Chester. The tickets are available from staffed stations or from the drivers of participating bus companies. North Wales Rover tickets are valid on Clwydian Ranger bus services.

Freedom of Wales Flexi-Pass

Valid on trains throughout Wales including to/from Crewe and Shrewsbury; on the Ffestiniog Railway and the Welsh Highland Railway; and on all buses in North and Mid Wales as well as most buses in South Wales. Validity includes the whole of the Clwydian Ranger Leisure Bus Network.

GREEN LINE

Prestatyn - Rhyl - Denbigh - Llyn Brenig - Bala - Dolgellau - Barmouth

Every Sunday from 4 July to 26 September 2010 (inclusive of late Summer Bank Holiday Monday)

Table with 2 columns: Station/Service and Time. Lists routes from Prestatyn to Barmouth and back.

Connects with Blue Line to / from Mold

MOEL FAMAU - LOGGERHEADS SHUTTLE

Loggerheads - Moel Famau

Period of operation : 18 July 2010 to 29 August 2010

Table with 2 columns: Station and Time. Lists routes from Loggerheads to Moel Famau and back.

FREE bus service which will operate on a daily basis from the 18th of July to 29th August 2010

M&H COACHES: 01745 730700

Barmouth - Dolgellau - Bala - Llyn Brenig - Denbigh - Rhyl - Prestatyn

Every Sunday from 4 July to 26 September 2010 (inclusive of late Summer Bank Holiday Monday)

Table with 2 columns: Station/Service and Time. Lists routes from Barmouth to Prestatyn and back.

Connects with Blue Line to / from Mold

MOEL FAMAU - LOGGERHEADS SHUTTLE

Loggerheads - Moel Famau

Period of operation : 18 July 2010 to 29 August 2010

Table with 2 columns: Station and Time. Lists routes from Loggerheads to Moel Famau and back.

FREE bus service which will operate on a daily basis from the 18th of July to 29th August 2010

SERVICE X94

Wrexham - Llangollen - Corwen - Bala - Dolgellau - Barmouth

Every Sunday from 4 July to 26 September 2010 (inclusive of late Summer Bank Holiday Monday)

Table with 2 columns: Station and Time. Lists routes from Wrexham to Barmouth and back.

Additional Green Line timing points are shown in that table.

X94 service runs all year. For details ring traveline on 0871 200 22 33

SERVICE 72

Corwen - Betws Gwerfil Goch - Cerrigydrudion - Llyn Brenig

Runs Daily from 4 July to 26 September 2010

Table with 2 columns: Station and Time. Lists routes from Corwen to Llyn Brenig and back.

S Saturday, Sunday and Bank Holidays only

CLWYDIAN RANGER

Leisure Bus Services Network Map

Every Sunday from 4 July to 26 September 2010 (inclusive of late Summer Bank Holiday Monday)

Table with 2 columns: Station and Time. Lists routes from Barmouth to Wrexham and back.

Additional Green Line timing points are shown in that table.

SERVICE 72

Llyn Brenig - Cerrigydrudion - Betws Gwerfil Goch - Corwen

Runs Daily from 4 July to 26 September 2010

Table with 2 columns: Station and Time. Lists routes from Llyn Brenig to Corwen and back.

S Saturday, Sunday and Bank Holidays only

CLWYDIAN RANGER

Leisure Bus Services Network Map



Smart Bus Stops

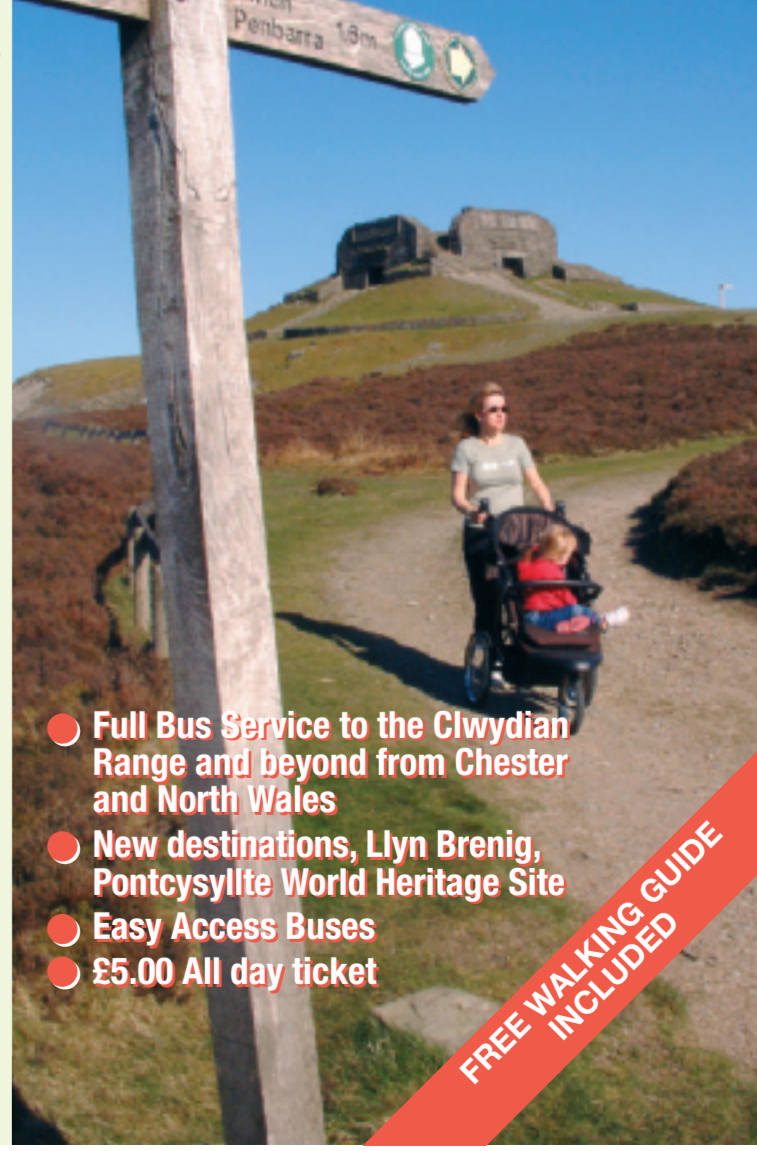
Traveline Text Service - To use this service simply type the bus stop code (as indicated) as a text message on your mobile phone and send it to 84268. You will receive a text message back listing the next 3 bus services from the stop. Standard text message charge applies.

For departures from Loggerheads Country Park text dbgaptj to 84268

LEISURE BUS SERVICES 2010


Clwydian Ranger

Sundays and Bank Holiday Monday 4 July to 26 September 2010



- Full Bus Service to the Clwydian Range and beyond from Chester and North Wales
New destinations, Llyn Brenig, Pontcysyllte World Heritage Site
Easy Access Buses
£5.00 All day ticket

FREE WALKING GUIDE INCLUDED




Download further walks from:
www.clwydianrangeonb.org.uk
www.flintshire.gov.uk/countryside
www.denbighshire.gov.uk/countryside
www.deevalleywalks.com



For guided walks, family fun days and volunteer activities pick up your free copy of these leaflets.

Explore the Jubilee Tower
 200 years ago 2,000 people gathered on the summit of Moel Famau to lay the foundation stone of the Jubilee Tower. The monument was originally a tall Egyptian-style obelisk built to commemorate the Golden Jubilee of George III. The tower fell down 52 years later. It remains a focal feature of the landscape today. Look out for events throughout the year which will culminate in a celebration event on the 24th October, involving art, music, lights and much more.



Explore Caer Drewyn Hillfort

Caer Drewyn hillfort is the remains of early human settlement built above the present historic town of Corwen. Evidence of the first settlement to be built at Mynydd y Gaer can be seen as a earthen bank. The stone walled hillfort, with its remains so visible today, was built later. It has been calculated that it would have taken around 10,000 cubic meters of stone to build this hillfort, that's 1,600 lorry loads! Building the hillfort would have taken an incredible effort with the limited tools of that time.


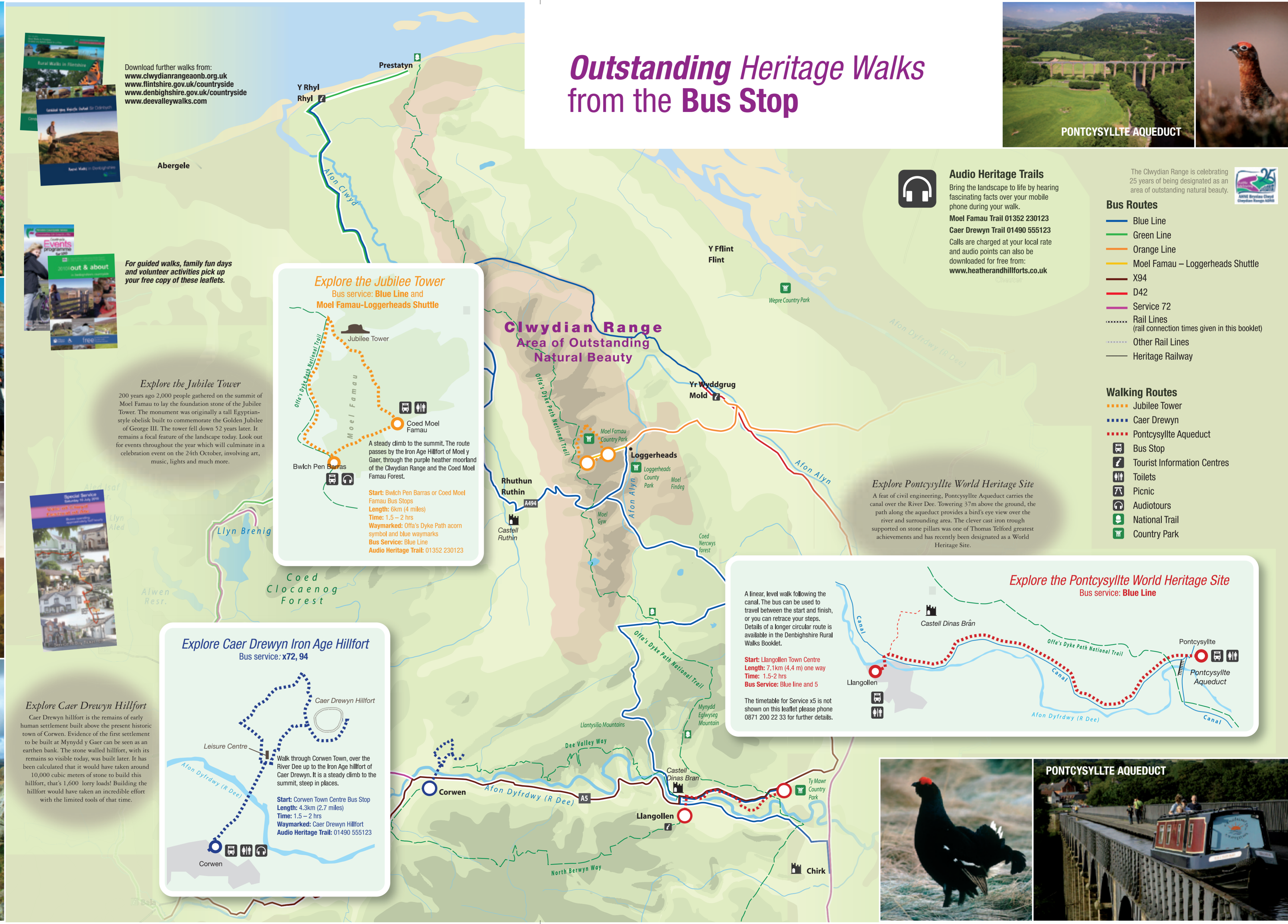
Explore Caer Drewyn Iron Age Hillfort
 Bus service: x72, 94

Walk through Corwen Town, over the River Dee up to the Iron Age hillfort of Caer Drewyn. It is a steady climb to the summit, steep in places.
Start: Corwen Town Centre Bus Stop
Length: 4.3km (2.7 miles)
Time: 1.5 - 2 hrs
Waymarked: Caer Drewyn Hillfort
Audio Heritage Trail: 01490 555123

Explore the Jubilee Tower
 Bus service: Blue Line and Moel Famau-Loggerheads Shuttle

A steady climb to the summit. The route passes by the Iron Age Hillfort of Moel y Gaer, through the purple heather moorland of the Clwydian Range and the Coed Moel Famau Forest.
Start: Bwlch Pen Barras or Coed Moel Famau Bus Stops
Length: 6km (4 miles)
Time: 1.5 - 2 hrs
Waymarked: Offa's Dyke Path acorn symbol and blue waymarks
Bus Service: Blue Line
Audio Heritage Trail: 01352 230123

Outstanding Heritage Walks from the Bus Stop



PONTCYSYLLTE AQUEDUCT



Audio Heritage Trails
 Bring the landscape to life by hearing fascinating facts over your mobile phone during your walk.
Moel Famau Trail 01352 230123
Caer Drewyn Trail 01490 555123
 Calls are charged at your local rate and audio points can also be downloaded for free from:
www.heatherandhillforts.co.uk

The Clwydian Range is celebrating 25 years of being designated as an area of outstanding natural beauty.

- Bus Routes**
- Blue Line
 - Green Line
 - Orange Line
 - Moel Famau – Loggerheads Shuttle
 - X94
 - D42
 - Service 72
 - Rail Lines (rail connection times given in this booklet)
 - Other Rail Lines
 - Heritage Railway


- Walking Routes**
- Jubilee Tower
 - Caer Drewyn
 - Pontcysyllte Aqueduct
 - Bus Stop
 - Tourist Information Centres
 - Toilets
 - Picnic
 - Audiotours
 - National Trail
 - Country Park

Explore Pontcysyllte World Heritage Site
 A feat of civil engineering, Pontcysyllte Aqueduct carries the canal over the River Dee. Towering 37m above the ground, the path along the aqueduct provides a bird's eye view over the river and surrounding area. The clever cast iron trough supported on stone pillars was one of Thomas Telford's greatest achievements and has recently been designated as a World Heritage Site.

Explore the Pontcysyllte World Heritage Site
 Bus service: Blue Line

A linear, level walk following the canal. The bus can be used to travel between the start and finish, or you can retrace your steps. Details of a longer circular route is available in the Denbighshire Rural Walks Booklet.
Start: Llangollen Town Centre
Length: 7.1km (4.4 m) one way
Time: 1.5-2 hrs
Bus Service: Blue line and 5

The timetable for Service x5 is not shown on this leaflet please phone 0871 200 22 33 for further details.



PONTCYSYLLTE AQUEDUCT